

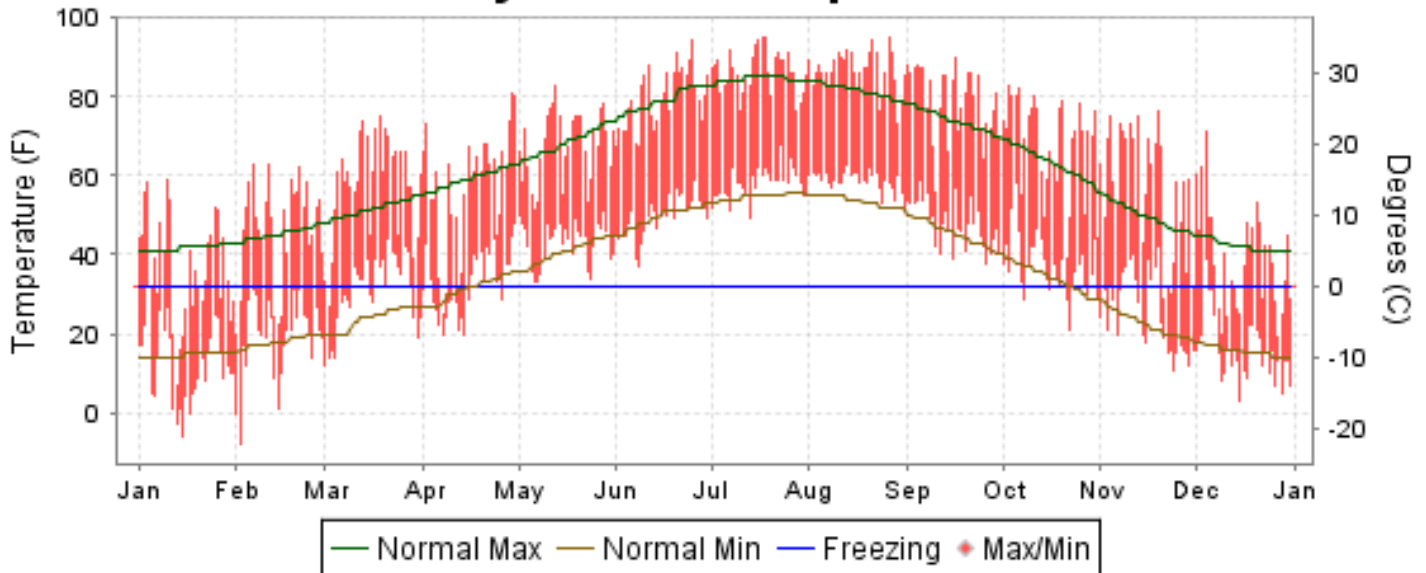


# 2007 LOCAL CLIMATOLOGICAL DATA ANNUAL SUMMARY WITH COMPARATIVE DATA

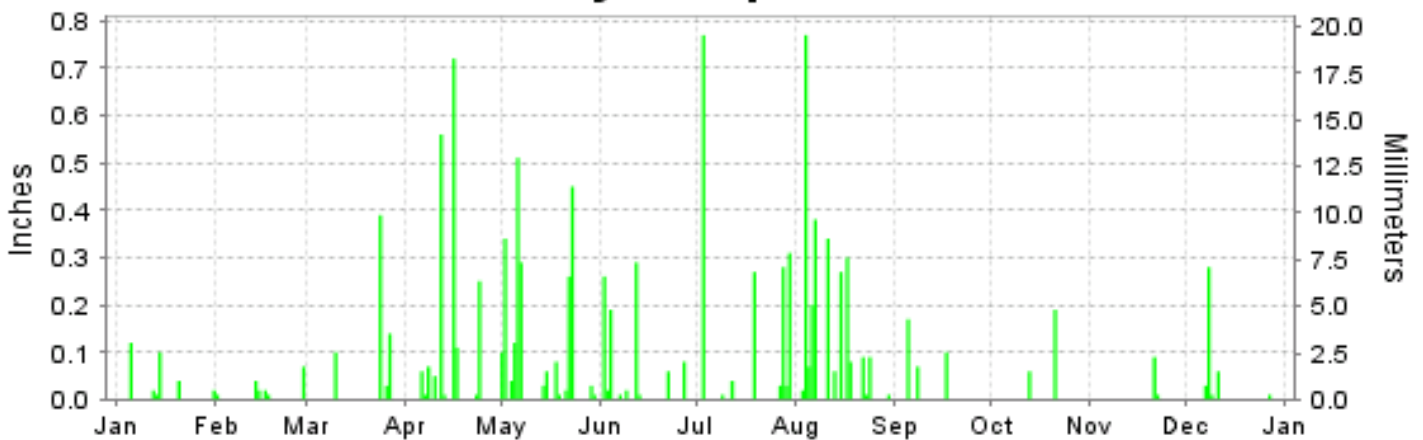
ISSN 0198-7704

## COLORADO SPRINGS, COLORADO (KCOS)

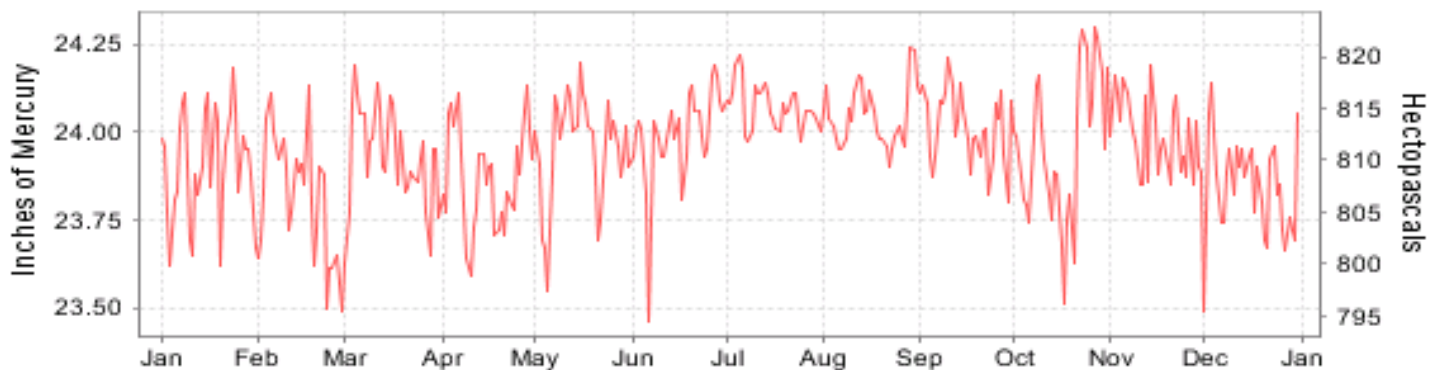
### Daily Max/Min Temperature



### Daily Precipitation



### Daily Station Pressure



I CERTIFY THAT THIS IS AN OFFICIAL PUBLICATION OF THE NATIONAL OCEANIC AND ATMOSPHERIC ADMINISTRATION, AND IS COMPILED FROM RECORDS ON FILE AT THE NATIONAL CLIMATIC DATA CENTER.

NATIONAL  
OCEANIC AND  
ATMOSPHERIC ADMINISTRATION

NATIONAL  
ENVIRONMENTAL SATELLITE, DATA  
AND INFORMATION SERVICE

NATIONAL  
CLIMATIC DATA CENTER  
ASHEVILLE, NORTH CAROLINA

*Thomas R. Karl*  
DIRECTOR  
NATIONAL CLIMATIC DATA CENTER

# METEOROLOGICAL DATA FOR 2007

## COLORADO SPRINGS (KCOS)

LATITUDE:  
38° 48'N

LONGITUDE:  
-104° 42'W

ELEVATION (FT):  
GRND: 6181 BARO: 6183

TIME ZONE:  
MOUNTAIN (UTC -7)

WBAN: 93037

ELEMENT		JAN	FEB	MAR	APR	MAY	JUN	JUL	AUG	SEP	OCT	NOV	DEC	YEAR	
TEMPERATURE °F	MEAN DAILY MAXIMUM	36.7	46.7	58.1	57.2	67.7	79.6	86.3	86.5	78.9	67.8	56.9	38.8	63.4	
	HIGHEST DAILY MAXIMUM	59	63	75	81	83	94	95	95	90	83	76	71	95	
	DATE OF OCCURRENCE	10	11+	18	29	13	25	19+	26	16	03	19	04	AUG 26	
	MEAN DAILY MINIMUM	12.4	19.3	30.9	32.9	43.1	49.7	58.0	58.7	47.9	37.4	25.6	15.7	36.0	
	LOWEST DAILY MINIMUM	-6	-8	12	20	33	37	49	51	38	21	11	3	-8	
	DATE OF OCCURRENCE	15	02	01	14+	06+	08	13	31	26	22	24	15	FEB 02	
	AVERAGE DRY BULB	24.6	33.0	44.5	45.1	55.4	64.7	72.2	72.6	63.4	52.6	41.3	27.3	49.7	
	MEAN WET BULB	19.9	26.6	34.9	36.9	46.6	52.9	58.2	59.3	50.2	40.3	30.5	22.1	39.9	
	MEAN DEW POINT	10.5	16.0	21.3	26.8	39.0	43.6	48.6	51.4	38.6	25.6	13.7	12.2	28.9	
	NUMBER OF DAYS WITH:														
	MAXIMUM >= 90°	0	0	0	0	0	2	9	9	1	0	0	0	0	21
	MAXIMUM <= 32°	13	5	1	3	0	0	0	0	0	0	4	11	37	
MINIMUM <= 32°	31	28	16	14	0	0	0	0	0	9	21	30	149		
MINIMUM <= 0°	3	2	0	0	0	0	0	0	0	0	0	0	5		
H/C	HEATING DEGREE DAYS	1247	890	629	593	288	70	0	0	106	382	704	1164	6073	
	COOLING DEGREE DAYS	0	0	0	0	0	65	230	246	65	5	0	0	611	
RH	MEAN (PERCENT)	59	55	46	57	59	51	49	55	46	42	41	57	51	
	HOUR 05 LST	60	63	61	70	75	68	65	71	66	55	51	64	64	
	HOUR 11 LST	48	41	31	42	41	32	33	34	27	25	28	45	36	
	HOUR 17 LST	60	51	35	47	50	42	37	51	38	35	38	57	45	
	HOUR 23 LST	67	61	61	69	73	63	60	70	59	57	48	63	63	
S	PERCENT POSSIBLE SUNSHINE														
W/O	NUMBER OF DAYS WITH:														
	HEAVY FOG(VISBY <= 1/4 MI)	2	4	2	6	1	1	0	1	1	0	0	4	22	
	THUNDERSTORMS	0	0	0	5	13	11	12	16	7	1	0	0	65	
CLOUDNESS	SUNRISE-SUNSET: (OKTAS)														
	CEILOMETER (<= 12,000 FT.)														
	SATELLITE (> 12,000 FT.)														
	MIDNIGHT-MIDNIGHT: (OKTAS)														
	CEILOMETER (<= 12,000 FT.)														
SATELLITE (> 12,000 FT.)															
NUMBER OF DAYS WITH:															
CLEAR															
PARTLY CLOUDY															
CLOUDY															
PR	MEAN STATION PRESS. (IN.)	23.92	23.81	23.93	23.88	23.95	23.98	24.08	24.04	24.01	23.96	23.98	23.85	23.95	
	MEAN SEA-LEVEL PRESS. (IN.)	30.17	29.60	30.01	29.93	29.95	29.90	29.95	29.93	29.95	29.98	30.11	30.07	29.96	
WINDS	RESULTANT SPEED (MPH)	3.0	1.8	2.0	1.5	0.9	2.1	1.0	1.8	2.1	1.0	1.6	3.0	1.1	
	RES. DIR. (TENS OF DEGS.)	02	34	35	01	10	13	06	05	14	34	05	35	04	
	MEAN SPEED (MPH)	8.7	9.8	10.1	10.9	9.3	9.7	9.0	8.8	9.7	10.3	8.0	9.6	9.5	
	PREVAIL.DIR.(TENS OF DEGS.)	36	16	33	15	16	15	15	36	16	15	03	02	15	
	MAXIMUM 2-MINUTE WIND														
	SPEED (MPH)	43	43	40	43	37	45	44	37	41	45	31	41	45	
	DIR. (TENS OF DEGS.)	32	35	22	34	35	23	33	33	29	01	35	34	01	
	DATE OF OCCURRENCE	06	24	28	24	29	06	14	06	30	20	23	10	OCT 20	
	MAXIMUM 5-SECOND WIND:														
	SPEED (MPH)	51	53	48	52	51	58	52	45	52	54	36	45	58	
DIR. (TENS OF DEGS.)	32	34	24	35	25	30	32	35	30	02	33	33	30		
DATE OF OCCURRENCE	06	24	28	24	03	22	14	06	30	20	23	21	JUN 22		
PRECIPITATION	WATER EQUIVALENT:														
	TOTAL (IN.)	0.31	0.17	0.66	1.85	2.35	0.94	1.74	2.69	0.34	0.25	0.10	0.39	11.79	
	GREATEST 24-HOUR (IN.)	0.12	0.07	0.39	0.83	0.69	0.29	0.77	0.77	0.17	0.19	0.10	0.29	0.83	
	DATE OF OCCURRENCE	05	28	24	16-17	06-07	12	03	04	05	21	21-22	07-08	APR 16-17	
	NUMBER OF DAYS WITH:														
	PRECIPITATION 0.01	6	6	4	10	15	9	8	14	3	2	2	5	84	
PRECIPITATION 0.10	2	0	3	4	7	3	4	6	2	1	0	1	33		
PRECIPITATION 1.00	0	0	0	0	0	0	0	0	0	0	0	0	0		
SNOWFALL	SNOW,ICE PELLETS,HAIL														
	TOTAL (IN.)	6.2	2.2	T	3.8	T	T	T	T	0.0	T	1.4	7.2	20.8	
	GREATEST 24-HOUR (IN.)	2.0	0.7	T	3.4	T	T	T	T	0.0	T	1.2	5.0	5.0	
	DATE OF OCCURRENCE	14+	28	29+	12	22+	27+	03	17	21	21	08-09	08-09	DEC 08-09	
	MAXIMUM SNOW DEPTH (IN.)	2	1	T	3	0	0	0	0	0	0	1	5	5	
	DATE OF OCCURRENCE	17+	14+	01	13							21	12+	DEC 12+	
NUMBER OF DAYS WITH:															
SNOWFALL >= 1.0	3	0	0	1	0	0	0	0	0	0	1	2	7		

# NORMALS, MEANS, AND EXTREMES COLORADO SPRINGS (KCOS)

**LATITUDE:** 38° 48'N      **LONGITUDE:** -104° 42'W      **ELEVATION (FT):** GRND: 6181    BARO: 6183      **TIME ZONE:** MOUNTAIN (UTC -7)      **WBAN: 93037**

ELEMENT		POR	JAN	FEB	MAR	APR	MAY	JUN	JUL	AUG	SEP	OCT	NOV	DEC	YEAR
<b>TEMPERATURE °F</b>	NORMAL DAILY MAXIMUM	30	41.7	45.4	51.6	59.2	68.4	79.2	84.4	81.6	74.1	63.4	49.8	42.4	61.8
	MEAN DAILY MAXIMUM	47	42.6	43.5	50.3	59.0	69.0	77.3	85.2	82.3	74.2	64.4	50.4	43.8	61.8
	HIGHEST DAILY MAXIMUM	58	73	76	81	87	94	100	100	99	94	86	78	77	100
	YEAR OF OCCURRENCE		1997	1963	1971	1992	2000	1954	2003	1954	1995	1979	2006	1955	JUL 2003
	MEAN OF EXTREME MAXS.	59	63.5	65.7	70.6	78.9	85.1	92.4	95.5	92.3	87.8	80.2	71.3	64.2	79.0
	NORMAL DAILY MINIMUM	30	14.5	18.0	23.9	31.4	40.7	49.5	54.8	53.6	45.4	34.3	22.6	15.6	33.7
	MEAN DAILY MINIMUM	47	16.6	18.5	24.4	32.6	42.5	50.0	57.0	55.4	46.7	36.4	24.5	18.2	35.2
	LOWEST DAILY MINIMUM	58	-26	-27	-11	-3	21	32	42	39	22	5	-8	-24	-27
	YEAR OF OCCURRENCE		1951	1951	1956	1959	1954	1951	1952	1992	1985	1969	1976	1990	FEB 1951
	MEAN OF EXTREME MINS.	59	-0.8	-0.0	9.0	19.0	30.2	40.7	50.5	48.5	33.6	20.7	7.2	-0.7	21.5
	NORMAL DRY BULB	30	28.1	31.7	37.8	45.3	54.6	64.4	69.6	67.6	59.8	48.9	36.2	29.0	47.8
	MEAN DRY BULB	59	29.5	31.5	37.5	45.8	55.7	64.2	70.9	68.8	60.4	50.2	37.4	30.9	48.6
	MEAN WET BULB	24	22.9	24.5	30.0	35.9	45.0	51.9	56.7	56.6	48.5	38.5	28.6	23.1	38.5
	MEAN DEW POINT	24	13.2	15.1	20.2	26.2	36.4	43.9	48.9	50.1	40.3	29.0	19.3	13.6	29.7
	NORMAL NO. DAYS WITH: MAXIMUM >= 90	30	0.0	0.0	0.0	0.0	0.3	3.7	8.4	3.2	0.7	0.0	0.0	0.0	16.3
	MAXIMUM <= 32	30	7.2	5.2	2.7	0.7	0.0	0.0	0.0	0.0	*	0.4	3.4	6.2	25.8
	MINIMUM <= 32	30	29.9	26.7	25.1	13.1	2.0	0.0	0.0	0.0	1.1	9.1	24.9	29.5	161.4
MINIMUM <= 0	30	2.4	1.3	0.1	0.0	0.0	0.0	0.0	0.0	0.0	0.0	0.3	1.9	6.0	
<b>H/C</b>	NORMAL HEATING DEG. DAYS	30	1130	917	827	576	312	76	19	20	172	483	848	1100	6480
	NORMAL COOLING DEG. DAYS	30	0	0	0	1	5	74	176	116	32	0	0	0	404
<b>RH</b>	NORMAL (PERCENT)	30	52	51	51	50	53	50	51	56	52	49	52	53	52
	HOURLY 05 LST	30	58	59	62	64	69	67	68	71	67	60	60	58	64
	HOURLY 11 LST	30	42	41	40	38	40	37	36	41	39	36	40	43	39
	HOURLY 17 LST	30	47	40	38	37	39	36	38	43	38	37	46	49	41
	HOURLY 23 LST	30	59	58	58	58	62	58	60	66	61	57	60	59	60
<b>S</b>	PERCENT POSSIBLE SUNSHINE														
<b>W/O</b>	MEAN NO. DAYS WITH: HEAVY FOG(VISBY <= 1/4 MI)	30	2.7	3.4	3.7	2.6	1.7	1.0	0.9	1.4	1.4	2.0	3.1	2.8	26.7
	THUNDERSTORMS	30	0.0	0.1	0.7	2.3	7.8	10.9	13.4	13.6	4.5	0.7	0.1	0.0	54.1
<b>CLOUDNESS</b>	MEAN: SUNRISE-SUNSET (OKTAS)	1	3.2	3.7	5.6	6.0	4.8	3.6	3.6	5.6	3.2	4.0	3.2	2.4	4.1
	MIDNIGHT-MIDNIGHT (OKTAS)	1	4.0	3.6	6.4	6.0	4.8	3.2	3.6	5.6	3.2	4.4	2.8	2.4	4.2
	MEAN NO. DAYS WITH: CLEAR	3	5.3	8.3	8.0	5.0	1.0	3.0	7.0	6.0	11.0	10.5	6.0	11.0	82.1
	PARTLY CLOUDY	3	2.0	5.0	5.7	5.5	5.0	4.0	4.0	8.5	4.0	1.0	2.0	4.5	51.2
	CLOUDY	3	1.7	6.7	7.0	8.0	2.0	2.0	1.5	7.5	6.0	5.0	1.5	1.0	49.9
<b>PR</b>	MEAN STATION PRESSURE(IN)	24	23.90	23.89	23.87	23.88	23.92	23.98	24.06	24.08	24.03	23.98	23.93	23.91	23.95
	MEAN SEA-LEVEL PRES. (IN)	24	30.10	30.05	29.98	29.91	29.89	29.89	29.94	29.98	29.98	30.02	30.06	30.11	29.99
<b>WINDS</b>	MEAN SPEED (MPH)	24	8.9	9.4	10.5	11.3	10.5	9.9	8.9	8.6	9.1	9.5	8.9	8.9	9.5
	PREVAIL.DIR(TENS OF DEGS)	26	36	36	36	36	36	17	36	36	36	36	36	02	36
	MAXIMUM 2-MINUTE: SPEED (MPH)	14	49	61	56	61	58	47	49	45	44	59	47	53	61
	DIR. (TENS OF DEGS)		27	28	28	28	23	27	22	34	30	27	35	29	28
	YEAR OF OCCURRENCE		1996	1999	2004	1996	2006	1998	2000	2000	2001	2001	2004	1993	FEB 1999
	MAXIMUM 5-SECOND SPEED (MPH)	14	55	78	68	68	66	62	60	55	55	70	57	63	78
	DIR. (TENS OF DEGS)		26	28	29	30	24	28	23	25	33	30	26	28	28
YEAR OF OCCURRENCE		1996	1999	2004	1996	2006	2001	2000	1995	1996	1996	1995	2000	FEB 1999	
<b>PRECIPITATION</b>	NORMAL (IN)	30	0.28	0.35	1.06	1.62	2.39	2.34	2.85	3.48	1.23	0.86	0.52	0.42	17.40
	MAXIMUM MONTHLY (IN)	58	1.17	2.45	2.42	7.50	5.67	8.00	5.27	7.04	4.28	5.01	2.21	1.05	8.00
	YEAR OF OCCURRENCE		1987	1987	1998	1999	1957	1965	1968	1999	1976	1984	1957	1988	JUN 1965
	MINIMUM MONTHLY (IN)	58	T	T	0.01	0.01	0.33	0.13	0.67	0.15	T	0.01	T	T	T
	YEAR OF OCCURRENCE		1995	1991	1966	1964	1974	1990	1987	1962	1953	1980	1995	1995	DEC 1995
	MAXIMUM IN 24 HOURS (IN)	58	0.79	1.49	1.63	3.30	2.57	3.09	3.66	4.11	1.73	1.60	1.45	0.69	4.11
	YEAR OF OCCURRENCE		1987	1987	1998	1999	1955	1954	1997	1999	1959	1960	1979	1981	AUG 1999
	NORMAL NO. DAYS WITH: PRECIPITATION >= 0.01	30	4.7	4.4	7.5	8.7	10.7	9.9	12.2	13.4	7.5	5.1	5.0	5.0	94.1
	PRECIPITATION >= 1.00	30	0.0	*	0.1	0.2	0.5	0.4	0.6	0.6	0.2	0.1	0.0	0.0	2.7
<b>SNOWFALL</b>	NORMAL (IN)	30	5.4	5.1	9.4	6.3	1.3	0.*	0.0	0.0	0.5	3.7	6.2	6.7	44.6
	MAXIMUM MONTHLY (IN)	59	28.7	23.2	23.2	42.7	19.4	1.1	T	T	27.9	25.9	26.3	18.2	42.7
	YEAR OF OCCURRENCE		1987	1987	1984	1957	1978	1975	2007	2007	1959	1984	1991	1983	APR 1957
	MAXIMUM IN 24 HOURS (IN)	59	22.0	14.8	15.0	18.0	17.4	1.1	T	T	17.1	19.9	14.5	9.6	22.0
	YEAR OF OCCURRENCE		1987	1987	1998	1957	1978	1975	1992	1992	1959	1997	1972	1979	JAN 1987
	MAXIMUM SNOW DEPTH (IN)	31	16	12	15	12	11	0	0	0	2	20	11	10	20
	YEAR OF OCCURRENCE		1987	1987	1998	1997	1978				1985	1997	1979	1979	OCT 1997
NORMAL NO. DAYS WITH: SNOWFALL >= 1.0	30	1.6	1.5	2.6	1.7	0.3	0.0	0.0	0.0	0.1	0.8	1.6	2.0	12.2	

**PRECIPITATION (inches) 2007 COLORADO SPRINGS (KCOS)**

YEAR	JAN	FEB	MAR	APR	MAY	JUN	JUL	AUG	SEP	OCT	NOV	DEC	ANNUAL
1978	0.25	0.38	0.40	1.15	3.58	0.54	2.14	2.51	0.05	0.90	0.37	1.01	13.28
1979	0.53	0.04	2.38	1.83	3.13	1.58	2.73	2.50	0.92	0.55	1.82	1.02	19.03
1980	0.25	0.54	1.30	3.64	4.99	1.60	1.69	4.59	0.65	0.01	0.35	0.05	19.66
1981	0.07	0.12	0.93	0.13	3.14	1.98	3.64	5.24	0.52	0.37	0.03	0.82	16.99
1982	0.25	0.27	0.73	0.76	3.07	3.81	3.64	5.37	3.02	0.22	0.10	0.70	21.94
1983	0.43	0.09	1.79	0.97	3.08	2.41	0.99	2.59	0.37	0.28	1.09	0.70	14.79
1984	0.32	0.09	1.93	1.66	0.74	1.54	3.97	4.03	0.93	5.01	0.14	0.64	21.00
1985	0.42	0.24	1.68	2.07	3.36	0.78	4.92	1.56	1.49	0.52	0.42	0.55	18.01
1986	0.01	0.30	0.31	0.65	1.89	2.47	1.63	6.06	0.61	1.41	0.64	0.28	16.26
1987	1.17	2.45	1.79	0.50	3.82	2.89	0.67	2.77	0.55	0.54	0.44	0.64	18.23
1988	0.43	0.68	0.90	0.27	1.01	1.69	2.07	2.88	1.19	0.08	0.36	1.05	12.61
1989	0.23	1.23	0.49	1.06	1.11	3.42	2.26	2.63	2.30	0.28	0.02	0.41	15.44
1990	0.53	0.59	1.77	2.04	3.90	0.13	5.13	1.45	1.50	1.46	0.30	0.27	19.07
1991	0.09	T	0.42	1.76	0.80	3.07	2.87	4.57	0.56	0.88	2.05	0.45	17.52
1992	0.06	0.02	2.36	0.92	2.07	3.91	0.76	3.37	0.13	0.30	0.75	0.11	14.76
1993	0.52	0.21	0.79	1.02	1.60	1.27	2.38	2.17	1.44	0.91	0.97	0.11	13.39
1994	0.18	0.28	0.54	1.49	4.10	4.32	1.29	3.92	1.52	2.67	0.32	0.13	20.76
1995	T	0.21	0.71	3.05	4.81	7.78	1.91	1.77	1.87	0.02	T	T	22.13
1996	0.16	0.34	0.82	0.39	2.22	1.58	4.46	3.46	2.04	0.89	0.17	0.04	16.57
1997	0.11	0.18	0.34	3.30	1.16	5.44	4.63	4.70	1.78	0.98	0.22	0.10	22.94
1998	0.03	0.34	2.42	1.38	0.72	1.27	5.26	2.75	0.51	0.93	0.44	0.15	16.20
1999	0.12	0.05	0.41	7.50	3.57	1.36	4.70	7.04	0.52	1.10	1.01	0.20	27.58
2000	0.68	0.23	1.97	0.62	1.27	1.73	2.72	5.82	0.55	0.86	0.19	0.25	16.89
2001	0.82	0.26	1.38	0.98	3.21	2.14	3.25	1.47	1.01	0.02	0.37	0.09	15.00
2002	0.25	0.11	0.29	0.02	1.12	1.17	1.62	0.43	1.31	1.33	0.09	0.11	7.85
2003	0.03	0.63	1.02	0.97	0.90	5.07	1.14	1.89	0.58	0.09	0.04	0.06	12.42
2004	0.52	0.39	0.38	2.68	0.61	6.01	4.13	4.84	0.50	0.18	0.65	0.24	21.13
2005	0.78	0.04	1.03	1.08	0.73	2.10	1.91	2.65	0.68	0.48	0.08	0.30	11.86
2006	0.24	0.04	0.24	0.09	0.81	0.82	4.42	3.52	1.51	1.57	0.19	0.39	13.84
2007	0.31	0.17	0.66	1.85	2.35	0.94	1.74	2.69	0.34	0.25	0.10	0.39	11.79
POR= 59 YRS	0.30	0.32	0.89	1.37	2.16	2.33	2.90	2.94	1.22	0.80	0.46	0.32	16.01

WBAN : 93037

**AVERAGE TEMPERATURE (°F) 2007 COLORADO SPRINGS (KCOS)**

YEAR	JAN	FEB	MAR	APR	MAY	JUN	JUL	AUG	SEP	OCT	NOV	DEC	ANNUAL
1978	25.1	27.7	40.9	48.8	52.5	66.2	72.8	67.5	62.8	51.9	36.5	21.9	47.9
1979	16.9	32.5	38.1	48.3	54.0	64.3	70.6	67.5	64.4	51.7	31.2	33.5	47.8
1980	26.7	34.3	35.7	44.3	53.4	69.2	75.3	70.4	62.3	49.9	39.5	39.8	50.1
1981	34.9	34.4	39.3	53.8	54.5	69.4	71.9	67.3	63.4	50.8	43.3	32.7	51.3
1982	29.4	29.0	38.1	45.7	52.7	60.1	70.2	68.5	59.0	47.6	35.4	29.8	47.1
1983	32.5	34.4	35.7	40.1	50.5	61.1	72.3	71.9	63.8	51.3	37.7	18.4	47.5
1984	26.1	33.3	35.3	41.4	58.2	65.1	71.5	68.4	59.5	42.8	38.4	33.1	47.8
1985	25.1	26.3	37.9	48.7	57.2	65.0	70.3	69.8	58.0	49.0	32.1	27.9	47.3
1986	38.2	34.7	44.3	48.5	54.6	65.8	70.4	67.6	59.1	48.0	37.7	29.8	49.9
1987	29.4	33.0	35.3	48.5	56.0	65.1	70.7	66.1	60.0	50.4	39.2	29.0	48.6
1988	24.3	31.8	36.2	48.2	56.4	68.7	70.6	70.4	60.8	53.0	39.2	29.2	49.1
1989	32.8	21.8	43.7	49.0	57.6	62.1	71.8	68.4	61.0	49.7	41.5	27.3	48.9
1990	33.6	31.7	38.9	47.1	53.8	69.5	68.0	68.0	64.5	49.5	42.7	24.3	49.3
1991	28.0	38.0	39.9	45.8	58.0	67.0	69.4	68.1	60.5	50.3	33.0	31.0	49.1
1992	32.6	37.6	41.6	52.1	57.8	62.5	68.4	66.6	62.9	52.4	31.9	29.3	49.6
1993	26.7	29.4	39.8	46.1	55.6	65.0	70.7	67.3	58.1	48.0	32.3	32.3	47.6
1994	31.5	31.6	40.6	45.5	57.7	69.1	69.8	70.2	62.7	49.1	37.4	33.6	49.9
1995	31.4	35.8	38.7	41.3	49.4	60.6	67.4	71.9	59.0	48.9	41.4	32.1	48.2
1996	27.2	34.0	35.5	47.2	59.6	65.7	69.8	67.6	57.4	49.0	38.1	33.0	48.7
1997	27.1	30.2	40.7	39.5	53.8	64.3	70.5	67.1	62.2	48.5	33.5	30.5	47.3
1998	32.1	31.6	35.4	43.0	58.9	63.8	71.0	67.6	65.4	50.0	41.7	28.3	49.1
1999	33.7	38.1	42.1	42.2	53.4	62.9	71.1	68.7	57.7	50.8	44.9	33.6	49.9
2000	32.1	38.0	39.0	48.8	59.4	64.2	71.9	71.4	62.0	49.7	30.3	28.0	49.6
2001	27.1	30.3	37.4	49.4	55.1	66.5	73.5	69.8	63.1	50.9	41.0	31.6	49.6
2002	30.1	31.8	35.4	50.4	56.3	70.8	73.9	70.0	62.4	44.9	37.2	31.8	49.6
2003	35.8	26.8	40.4	49.8	57.0	61.5	75.8	71.1	58.3	53.9	37.1	33.4	50.1
2004	30.7	30.2	44.7	46.3	59.2	62.7	67.3	64.5	61.0	50.8	35.9	32.7	48.8
2005	33.4	35.1	37.9	46.6	56.4	65.4	73.3	67.7	64.5	50.4	41.3	28.6	50.1
2006	34.8	30.0	38.5	51.0	59.0	69.9	71.7	68.1	56.2	47.5	40.1	31.3	49.8
2007	24.6	33.0	44.5	45.1	55.4	64.7	72.2	72.6	63.4	52.6	41.3	27.3	49.7
POR= 59 YRS	29.5	31.5	37.5	45.8	55.7	64.2	70.9	68.8	60.4	50.2	37.4	30.9	48.6

**HEATING DEGREE DAYS (base 65°F) 2007 COLORADO SPRINGS (KCOS)**

YEAR	JUL	AUG	SEP	OCT	NOV	DEC	JAN	FEB	MAR	APR	MAY	JUN	TOTAL
1978-79	3	44	119	400	848	1329	1484	906	825	494	336	97	6885
1979-80	6	41	88	407	1005	969	1180	883	901	615	351	32	6478
1980-81	0	7	113	463	759	776	928	850	789	335	321	38	5379
1981-82	5	30	70	433	643	993	1095	1001	827	571	374	163	6205
1982-83	8	11	198	532	880	1084	1001	851	904	742	444	159	6814
1983-84	2	0	101	417	811	1438	1198	911	912	700	220	58	6768
1984-85	0	6	200	684	790	982	1233	1077	830	481	242	77	6602
1985-86	5	8	253	487	978	1142	822	840	635	487	315	49	6021
1986-87	4	14	174	519	813	1081	1096	888	912	491	272	50	6314
1987-88	17	74	150	445	767	1108	1256	958	886	499	273	25	6458
1988-89	7	8	154	366	767	1099	989	1207	655	475	247	134	6108
1989-90	0	4	172	473	699	1164	966	928	805	526	345	24	6106
1990-91	28	21	83	473	663	1258	1142	750	773	568	219	33	6011
1991-92	16	16	145	453	954	1048	998	788	717	383	219	96	5833
1992-93	21	53	91	383	990	1101	1179	991	776	558	286	84	6513
1993-94	0	40	212	519	972	1008	1032	926	749	576	223	14	6271
1994-95	10	14	98	486	821	969	1035	811	808	702	477	152	6383
1995-96	38	3	231	490	700	1011	1162	890	908	527	192	48	6200
1996-97	2	17	237	490	800	986	1167	967	747	758	341	70	6582
1997-98	6	28	111	506	937	1060	1012	928	911	653	208	116	6476
1998-99	3	6	43	458	691	1129	965	748	702	674	357	101	5877
1999-00	0	5	239	434	600	968	1010	773	798	478	206	83	5594
2000-01	0	2	150	473	1033	1137	1169	964	850	462	305	54	6599
2001-02	0	6	97	431	714	1029	1075	925	909	431	280	22	5919
2002-03	0	7	135	622	828	1023	898	1062	755	449	265	116	6160
2003-04	0	16	200	337	828	972	1056	1002	620	554	185	112	5882
2004-05	33	65	150	432	868	998	973	830	834	544	280	71	6078
2005-06	2	24	72	450	703	1120	930	974	814	414	216	17	5736
2006-07	4	21	257	537	739	1039	1247	890	629	593	288	70	6314
2007-	0	0	106	382	704	1164							

WBAN : 93037

**COOLING DEGREE DAYS (base 65°F) 2007 COLORADO SPRINGS (KCOS)**

YEAR	JAN	FEB	MAR	APR	MAY	JUN	JUL	AUG	SEP	OCT	NOV	DEC	TOTAL
1978	0	0	0	0	4	143	255	127	59	1	0	0	589
1979	0	0	0	0	1	84	185	124	77	2	0	0	473
1980	0	0	0	0	0	169	327	180	41	0	0	0	717
1981	0	0	0	4	2	176	226	105	27	0	0	0	540
1982	0	0	0	0	0	23	176	127	26	0	0	0	352
1983	0	0	0	0	1	48	236	219	71	0	0	0	575
1984	0	0	0	0	17	68	207	119	42	0	0	0	453
1985	0	0	0	0	5	83	179	163	51	0	0	0	481
1986	0	0	0	0	1	82	180	102	3	0	0	0	368
1987	0	0	0	0	0	62	199	113	6	0	0	0	380
1988	0	0	0	0	12	143	190	181	33	0	0	0	559
1989	0	0	0	3	25	54	220	117	57	3	0	0	479
1990	0	0	0	0	6	168	128	121	73	0	0	0	496
1991	0	0	0	0	8	101	161	120	15	4	0	0	409
1992	0	0	0	4	3	28	131	106	32	0	0	0	304
1993	0	0	0	0	2	89	183	117	11	1	0	0	403
1994	0	0	0	0	5	143	165	182	33	0	0	0	528
1995	0	0	0	0	0	30	120	226	60	0	0	0	436
1996	0	0	0	4	31	77	159	106	16	1	0	0	394
1997	0	0	0	0	0	55	182	101	33	0	0	0	371
1998	0	0	0	0	23	88	194	95	61	0	0	0	461
1999	0	0	0	0	0	42	196	130	26	0	0	0	394
2000	0	0	0	0	39	65	220	208	67	5	0	0	604
2001	0	0	0	0	5	106	272	164	45	0	0	0	592
2002	0	0	0	0	17	204	284	170	61	0	0	0	736
2003	0	0	0	0	22	18	342	212	5	0	0	0	599
2004	0	0	0	0	13	49	111	55	38	0	0	0	266
2005	0	0	0	0	22	90	265	111	63	4	0	0	555
2006	0	0	0	0	37	170	219	124	0	2	0	0	552
2007	0	0	0	0	0	65	230	246	65	5	0	0	611

## SNOWFALL (inches) 2007 COLORADO SPRINGS (KCOS)

YEAR	JUL	AUG	SEP	OCT	NOV	DEC	JAN	FEB	MAR	APR	MAY	JUN	TOTAL
1978-79	0.0	0.0	T	0.5	4.0	15.2	9.9	1.2	20.0	14.6	4.1	0.0	69.5
1979-80	0.0	0.0	0.0	1.3	19.1	17.6	4.7	5.9	12.7	11.3	0.0	0.0	72.6
1980-81	0.0	0.0	0.0	0.2	4.4	1.4	1.0	1.7	9.0	0.3	0.2	0.0	18.2
1981-82	0.0	0.0	0.0	0.4	0.5	9.1	3.6	6.2	8.4	2.3	3.9	0.0	34.4
1982-83	0.0	0.0	0.0	0.2	0.9	8.2	4.0	1.1	16.3	4.8	0.8	0.0	36.3
1983-84	0.0	0.0	0.0	0.0	10.3	18.2	7.8	1.4	23.2	9.0	0.8	0.0	70.7
1984-85	0.0	0.0	0.9	25.9	2.0	10.9	8.0	4.7	22.3	0.8	T	0.0	75.5
1985-86	0.0	0.0	1.9	1.7	8.3	6.3	0.2	4.6	2.9	4.0	T	0.0	29.9
1986-87	0.0	0.0	0.0	1.4	7.3	4.4	28.7	23.2	14.9	3.3	T	0.0	83.2
1987-88	0.0	0.0	0.0	0.0	4.8	9.5	4.9	11.5	12.6	1.0	0.3	0.0	44.6
1988-89	0.0	0.0	0.0	0.0	1.6	13.6	3.0	18.9	T	1.0	0.0	T	38.1
1989-90	T	T	T	2.1	0.2	7.5	8.7	9.3	9.7	11.3	4.2	0.0	53.0
1990-91	0.0	0.0	0.0	8.2	2.7	4.1	0.9	T	5.2	5.9	1.5	0.0	28.5
1991-92	0.0	0.0	0.0	7.5	26.3	4.5	1.2	0.2	3.0	T	0.0	T	42.7
1992-93	T	T	0.0	T	11.4	2.6	7.5	3.3	2.3	1.2	T	T	28.3
1993-94	T	0.0	0.1	0.5	12.3	0.5	2.2	1.5	6.8	8.7	T	T	32.6
1994-95	0.0	0.0	T	0.2	6.1	3.9	4.5	6.5	7.7	0.0	0.0	T	28.9
1995-96	0.0	0.0	0.5	0.2	T	T	2.9	4.7	6.9	3.2			
1996-97				8.7			9.3	3.4	2.4	12.3	T	0.0	
1997-98	0.0	T	0.0	19.9	3.5	1.8	0.3	4.3	17.5	9.5	T	T	56.8
1998-99	T	T	0.0	1.1	1.7	7.3	2.9	0.3	2.7	17.6	0.3	T	33.9
1999-00	0.0	0.0	0.2	3.0	10.6	2.3	7.4	2.0	12.6	2.0	T	0.0	40.1
2000-01	T	0.0	1.5	1.5	2.9	3.7	14.6	5.9	12.0	8.1	6.5	T	56.7
2001-02	0.0	T	2.4	0.0	3.7	1.2	4.5	1.1	3.0	T	T	T	15.9
2002-03	T	0.0	0.0	1.0	1.7	2.7	0.3	9.3	6.2	4.0	0.4	T	25.6
2003-04	T	0.0	0.0	T	0.7	0.8	9.3	3.7	2.2	6.6	T	T	23.3
2004-05	T	T	0.0	0.5	6.5	4.4	9.1	0.4	7.5	2.2	T	T	30.6
2005-06	T	T	T	T	0.2	10.4	2.8	1.0	2.5	T	0.5	T	17.4
2006-07	0.0	0.0	0.0	7.6	2.7	7.4	6.2	2.2	T	3.8	T	T	29.9
2007-	T	T	0.0	T	1.4	7.2							
POR= 45 YRS	T	T	1.0	3.1	5.0	5.2	5.1	4.6	8.7	6.4	1.3	T	40.4

WBAN : 93037

### REFERENCE NOTES :

<p>PAGE 1: THE TEMPERATURE GRAPH SHOWS NORMAL MAXIMUM AND NORMAL MINIMUM DAILY TEMPERATURES (SOLID CURVES) AND THE ACTUAL DAILY HIGH AND LOW TEMPERATURES (VERTICAL BARS).</p> <p>PAGE 2 AND 3: H/C INDICATES HEATING AND COOLING DEGREE DAYS. RH INDICATES RELATIVE HUMIDITY W/O INDICATES WEATHER AND OBSTRUCTIONS S INDICATES SUNSHINE. PR INDICATES PRESSURE. CLOUDINESS ON PAGE 3 IS THE SUM OF THE CEILOMETER AND SATELLITE DATA NOT TO EXCEED EIGHT EIGHTHS(OKTAS).</p> <p>GENERAL: T INDICATES TRACE PRECIPITATION, AN AMOUNT GREATER THAN ZERO BUT LESS THAN THE LOWEST REPORTABLE VALUE. + INDICATES THE VALUE ALSO OCCURS ON EARLIER DATES. BLANK ENTRIES DENOTE MISSING OR UNREPORTED DATA. NORMALS ARE 30-YEAR AVERAGES (1971 - 2000). ASOS INDICATES AUTOMATED SURFACE OBSERVING SYSTEM. PM INDICATES THE LAST DAY OF THE PREVIOUS MONTH. POR (PERIOD OF RECORD) BEGINS WITH THE JANUARY DATA MONTH AND IS THE NUMBER OF YEARS USED TO COMPUTE THE MEAN. INDIVIDUAL MONTHS WITHIN THE POR MAY BE MISSING. WHEN THE POR FOR A NORMAL IS LESS THAN 30 YEARS, THE NORMAL IS PROVISIONAL AND IS BASED ON THE NUMBER OF YEARS INDICATED. 0.* OR * INDICATES THE VALUE OR MEAN-DAYS-WITH IS BETWEEN 0.00 AND 0.05. CLOUDINESS FOR ASOS STATIONS DIFFERS FROM THE NON-ASOS OBSERVATION TAKEN BY A HUMAN OBSERVER. ASOS STATION CLOUDINESS IS BASED ON TIME-AVERAGED CEILOMETER DATA FOR CLOUDS AT OR BELOW 12,000 FEET AND ON SATELLITE DATA FOR CLOUDS ABOVE 12,000 FEET. THE NUMBER OF DAYS WITH CLEAR, PARTLY CLOUDY, AND CLOUDY CONDITIONS FOR ASOS STATIONS IS THE SUM OF THE CEILOMETER AND SATELLITE DATA FOR THE SUNRISE TO SUNSET PERIOD.</p>	<p>GENERAL CONTINUED: CLEAR INDICATES 0 - 2 OKTAS, PARTLY CLOUDY INDICATES 3 - 6 OKTAS, AND CLOUDY INDICATES 7 OR 8 OKTAS. WHEN AT LEAST ONE OF THE ELEMENTS (CEILOMETER OR SATELLITE) IS MISSING, THE DAILY CLOUDINESS IS NOT COMPUTED. WIND DIRECTION IS RECORDED IN TENS OF DEGREES (2 DIGITS) CLOCKWISE FROM TRUE NORTH. "00" INDICATES CALM. "36" INDICATES TRUE NORTH. RESULTANT WIND IS THE VECTOR AVERAGE OF THE SPEED AND DIRECTION. AVERAGE TEMPERATURE IS THE SUM OF THE MEAN DAILY MAXIMUM AND MINIMUM TEMPERATURE DIVIDED BY 2. SNOWFALL DATA COMPRISE ALL FORMS OF FROZEN PRECIPITATION, INCLUDING HAIL. A HEATING (COOLING) DEGREE DAY IS THE DIFFERENCE BETWEEN THE AVERAGE DAILY TEMPERATURE AND 65 F. DRY BULB IS THE TEMPERATURE OF THE AMBIENT AIR. DEW POINT IS THE TEMPERATURE TO WHICH THE AIR MUST BE COOLED TO ACHIEVE 100 PERCENT RELATIVE HUMIDITY. WET BULB IS THE TEMPERATURE THE AIR WOULD HAVE IF THE MOISTURE CONTENT WAS INCREASED TO 100 PERCENT RELATIVE HUMIDITY.</p> <p>ON JULY 1, 1996, THE NATIONAL WEATHER SERVICE BEGAN USING THE "METAR" OBSERVATION CODE THAT WAS ALREADY EMPLOYED BY MOST OTHER NATIONS OF THE WORLD. THE MOST NOTICEABLE DIFFERENCE IN THIS ANNUAL PUBLICATION WILL BE THE CHANGE IN UNITS FROM TENTHS TO EIGHTS(OKTAS) FOR REPORTING THE AMOUNT OF SKY COVER.</p> <p><b>NOTE:</b> The "Period of Record:(POR) for all "averages" is based on the "Summary of the Day First Order Station" and "Cooperative Summary of the Day" archives.</p>
---	--

# 2007

## COLORADO SPRINGS

### COLORADO (KCOS)

At an elevation near 6,200 feet above sea level, Colorado Springs is located in relatively flat semi-arid country on the eastern slope of the Rocky Mountains. Immediately to the west the mountains rise abruptly to heights ranging from 10,000 to 14,000 feet but generally averaging near 11,000 feet. To the east lie gently undulating prairie lands. The land slopes upward to the north, reaching an average height of about 8,000 feet in 20 miles at the top of Palmer Lake Divide.

Colorado Springs is in the Arkansas River drainage basin. The principal tributary feeding the Arkansas from this area is Fountain Creek which rises in the high mountains west of the city and is fed by Monument Creek originating to the north in the Palmer Lake Divide area.

Other topographical features of the area, and particularly its wide range of elevations, help to give Colorado Springs the various and altogether delightful plains and mountain mixture of climate that has established the locality as a highly desirable place to live. The higher elevations immediately to the west and north of the city produce significant differences in temperature and precipitation. Precipitation amounts at these higher elevations are approximately twice those at nearby lower elevations and the number of rainy days is almost triple.

In Colorado Springs itself, precipitation is relatively sparse. Over 80 percent of it falls between April 1 and September 30, mostly as heavy downpours accompanying summer thunderstorms. Temperatures, in view of the station latitude and elevation, are mild. Uncomfortable extremes, in either summer or winter, are comparatively rare and of short duration. Relative humidity is normally low and wind movement moderately high. This is notably true of the west-to-east movement of the chinook winds, that cause rapid rises in winter temperatures and remind us that the Indian meaning of CHINOOK is SNOW EATER.

Colorado Springs is best known as a resort city, but is also important to the high-tech industry and military community. Several military installations, including the United States Air Force Academy and the Space Command are located within or near the city. The surrounding prairie is also important for cattle raising and a considerable amount of grazing land is used for sheep in the summer months. The growing season varies considerably in length but averages from the first week in May to the first week of October.

# Station Location

COLORADO SPRINGS

LOCATION	Occupied From	Occupied To	Airline Distances and Directions from previous Location	Latitude		Longitude		ELEVATION ABOVE								REMARKS
				NORTH	WEST	GROUND TEMPERATURE SITE	WIND INSTRUMENT	EXTREME THERMOMETERS	PSYCHROMETER	SUNSHINE SWITCH	TIPPING BUCKET RAIN GAUGE	WEIGHING RAIN GAUGE	8 INCH RAIN GAUGE	HYGROTHERMOMETER	AUTOMATIC OBSERVING EQUIPMENT *	
*NOTE:																
AIRPORT																
Maytag Hangar Peterson Field	4/12/67	11/1/92	5775 ft. SW	38° 49'	104° 43'	6145	h22	4	4			k3	i5 j5	4	h6 15	h. Not moved 4/12/67. i. Installed 4/10/74. j. Type changed 6/13/74. k. Installed as standby on roof 4/20/83. l. Type change 9/18/85.
Colorado Springs Municipal Airport	11/01/92	Present	NA	38° 49'	104° 43'	m6180									S	ASOS commissioned 11/1/92. m. Ground elevation

**For Hard Copy Subscription:**

Price and ordering information: NCDC Subscribing Service Center, 310 State Route 956, Building 300, Rocket Center, WV 26726.

**INQUIRES/COMMENTS CALL: Toll Free (866) 742-3322**

Visit our Web Site for other weather data: [www.ncdc.noaa.gov](http://www.ncdc.noaa.gov)

**Non-Subscription Request:**

NCDC Customer Services;  
Phone: 828-271-4800  
Fax: 828-271-4876  
Email: [ncdc.orders@noaa.gov](mailto:ncdc.orders@noaa.gov)

**FIRST CLASS**  
**POSTAGE & FEES PAID**  
**United States Department of Commerce**  
**NOAA Permit No. G - 19**

OFFICIAL BUSINESS  
PENALTY FOR PRIVATE USE \$300  
CHANGE SERVICE REQUESTED

\* NOTES: For earlier station history see previous editions.